






Town of Prescott Official Plan Schedule C Natural Heritage System and Natural Hazards

DRAFT



Natural Heritage System:

- Wetlands - Coastal 
- Wetlands - Other 
- Significant Woodland 




Natural Hazards:

- Floodplain 
- Unstable Soil 

Transportation:

- Provincial Highway 
- CN Railway 

Other Features:

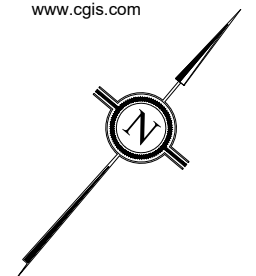
- Town Limit 
- Water Body 
- Water Courses 



Digital Map Created By:

CGIS Spatial Solutions
52 South Street
Perth, ON K7H 2G7
TEL: 613-368-4321
www.cgis.com

Draft Date: March 2022



Note: The base information on this plan was prepared from a variety of map sources and was used by permission of the Town of Prescott. It is not a legal plan of survey. For precise location of plan features recourse should be had to the original source data.

