










Town of Prescott Official Plan Schedule D Mineral Aggregate Resources, and Human-Made Hazards


DRAFT

- Tertiary Sand and Gravel Resource 
- Bedrock Resource Area (Covers Entire Town) 
- Abandoned Mine Site 
- Abandoned Mine Site 1km Buffer 
- Transportation:
Provincial Highway 
- CN Railway 
- Town Limit 
- Water Body 
- Water Courses 



Digital Map Created By:
CGIS Spatial Solutions
52 South Street
Perth, ON K7H 2G7
TEL: 613-368-4321
www.cgis.com

Draft Date: March 2022



Note: The base information on this plan was prepared from a
sampled map source and was used by permission of the
Town of Prescott. It is not a legal plan of survey. For precise
location of Mineral Aggregate Resources and other features, please
consult the original map.

