







PRESCOTT

EST 1784

THE FORT TOWN

To learn more about Prescott, visit www.exploreprescott.ca



Our illustrated Map features some of Prescott's key features and is not to scale.

- CN Railway Line
- Heritage River Trail
- Great Lakes Waterfront Trail



18

416
Hwy 416 to Ottawa

401
To Montréal

To Kingston/Toronto

401

Uptown Shopping District

Development Dr.

Prescott Centre Dr.

Edward St. N

Churchill Rd. E

Boundary St.

Aloha Chartrand Recreation Complex & Arena

Churchill Rd. W

Prescott Railway Station (Grand Trunk) National Historic Site

Sophia St.

Railway Ave.

Edward St. S

Pinace St.

Royal Cos.

CN Railway

Railway Trail

CN Railway

Amn St.

St. Lawrence St.

George St.

Centre St.

Edin St.

Dibble St. E

Battle of the Windmill National Historic Site

To Border Crossing via Ogdensburg/Prescott International Bridge

To 1000 Islands

2

Rothesay Dive Site

1 km



Kelly's Bay & Beach

Prescott Part of Call

St. Lawrence River

CANADA
USA

Shipwreck Site Loblaws

Shipwreck Site Flour Mill

- | | | | | | |
|--|---------------------------|--|--------------------------------------|--|------------------------------|
| | Visitor Info & Museum | | Town Hall | | Dive Site |
| | Tennis | | Splash Pad | | Bicycle Repair |
| | Public Pool | | River Route Bus Stop | | Public Library |
| | Non Motorized Boat Launch | | Public Parking | | Bicycle Parking |
| | Boat Launch | | Park/Picnic Area | | Dog Park |
| | Public Washroom | | Golf Course | | Recreation Complex and Arena |
| | Marina | | Public WiFi | | Shore Fishing |
| | Shipwreck Site | | EV Charging Station | | National Historic Site |
| | Downtown Patio | | Walker House Adult Recreation Centre | | |

Heritage River Trail

Great Lakes Waterfront Trail