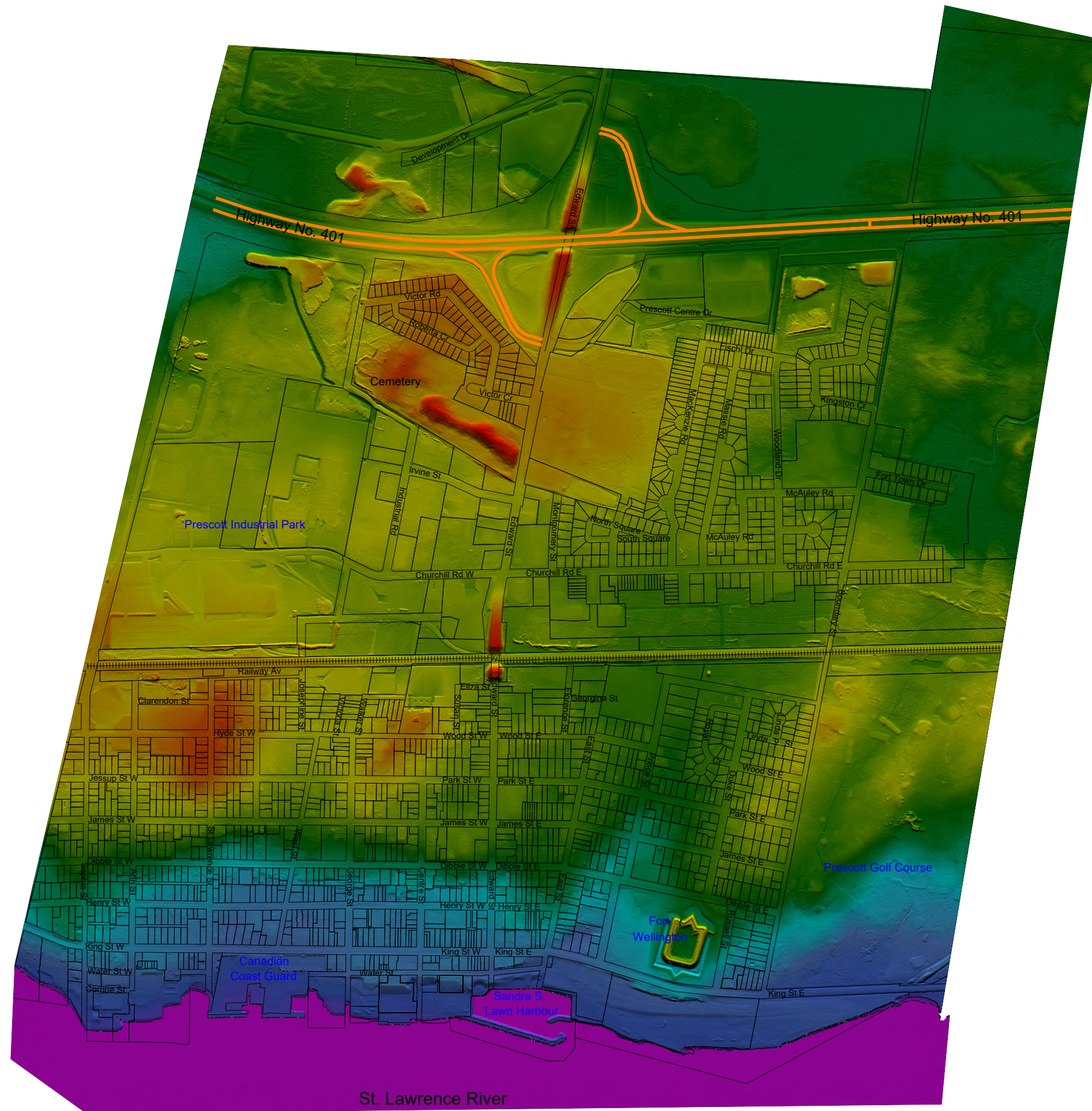



Town of Prescott Official Plan Appendix A Digital Elevation Model DRAFT



Digital Elevation (72m - 102m)

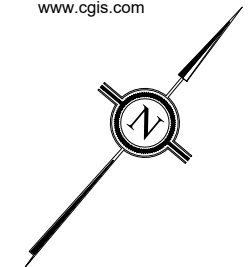


Transportation:
Provincial Highway
CN Railway



Digital Map Created By:
CGIS Spatial Solutions
52 South Street
Perth, ON K7H 2G7
TEL: 613-368-4321
www.cgis.com

Draft Date: March 2022



Note: The base information on this plan was prepared from a variety of map sources and was used by permission of the Town of Prescott. It is not a legal plan of survey. For precise location of plan features recourse should be had to the original source data.

St. Lawrence River